



Republika ng Pilipinas Lungsod Quezon

BAC- INFRASTRUCTURE AND CONSULTANCY
Second Floor, Civic Center Building F, Quezon City Hall Complex, Elliptical Road, Quezon City
Tel. No. 8988-42-42 local 8709/8712



BID BULLETIN NO. 01-2020 Series of 2020

Notice is hereby given to all concerned bidders for the Proposed Development of San Francisco River Easement Park scheduled for Public Bidding on 24 February 2020, viz:

Project Title: PROPOSED DEVELOPMENT OF SAN FRANCISCO RIVER EASEMENT PARK AT COL. MORAN ST, BRGY. STA. CRUZ, QUEZON CITY

Project No.: 20-00001

FROM	TO
Bid Data Sheet (Section 21): The deadline for submission of bids is 9:00 am, February 23, 2020	 The deadline for submission of bids is 9:00 am, <u>February 24, 2020.</u>
Bid Data Sheet (Section 24.1): The date and time of bid opening is 11:00am February 23, 2020	 The date and time of bid opening is 11:00am <u>February 24, 2020.</u>
Scope of Work Nno. 4.00: Construction of Entrance Arch with Gate - Concrete Works Formworks kgs Rebars w/tie wires sq. m	 Formworks <u>sq. m</u> Rebars w/tie wires <u>kgs.</u>
Additional documents (please see attach): • S CURVE • ELEVATION PLAN	

Please be guided accordingly

By: QC-BAC - INFRASTRUCTURE AND CONSULTANCY

ATTY. MARK DALE DIAMOND P. PERRAL
Chairman



Republika ng Pilipinas
Lungsod ng Quezon
PARKS DEVELOPMENT AND ADMINISTRATION DEPARTMENT
4th Floor, QC Civic Center Building "B"



NAME OF PROJECT: PROPOSED DEVELOPMENT OF SAN FRANCISCO RIVER EASEMENT PARK

LOCATION: COL. MORAN ST., BARANGAY STA CRUZ, DISTRICT 1, QUEZON CITY

SUBJECT: S CURVE

Item No.	DESCRIPTION		DURATION (in days)							
			5	10	15	20	25	30	35	40
1.00	General Requirements	1.95%	12,447.38	12,447.38	12,447.38	12,447.38	12,447.38	12,447.38	12,447.38	12,447.38
2.00	Siteworks	6.64%	112,906.07	112,906.07	112,906.07					
3.00	Heightening of existing riprap	5.23%		53,295.53	53,295.53	53,295.53	53,295.53	53,295.53		
4.00	Construction of entrance arch w/ gate	5.98%		152,469.31	152,469.31					
5.00	Construction of picnic tables and concrete benches	5.08%							259,229.25	
6.00	Construction of grill type fence	25.78%			219,117.01	219,117.01	219,117.01	219,117.01	219,117.01	219,117.01
7.00	Construction of hardscape pavements	18.37%					234,266.53	234,266.53	234,266.53	234,266.53
8.00	Construction of lined canal with perforated concrete cover and area drain	14.95%				190,569.77	190,569.77	190,569.77	190,569.77	
9.00	Construction of plant box	5.30%								270,150.17
10.00	Electrical works	6.84%						116,303.88	116,303.88	116,303.88
11.00	Landscaping works	3.78%								192,850.87
	Electrical tapping	0.10%								5,000.00
		100.00%								
CUMULATIVE CASH FLOW EVERY 5 DAYS			-	331,118.29	550,235.30	475,429.69	709,696.22	826,000.10	1,031,933.81	1,050,135.84
			125,353.45	456,471.74	1,006,707.04	1,482,136.73	2,191,832.95	3,017,833.05	4,049,766.86	5,099,902.70
CUMULATIVE PERCENTAGE			2.46	6.49	10.79	9.32	13.92	16.19	20.24	20.59
			2.46	8.95	19.74	29.06	42.98	59.17	79.41	100.00

Prepared by:

JOSEPH RYAN A. TUTAY
Special Operations Officer II

Submitted by:

NANDO F. PARAZO
Engineer II

Recommending Approval:

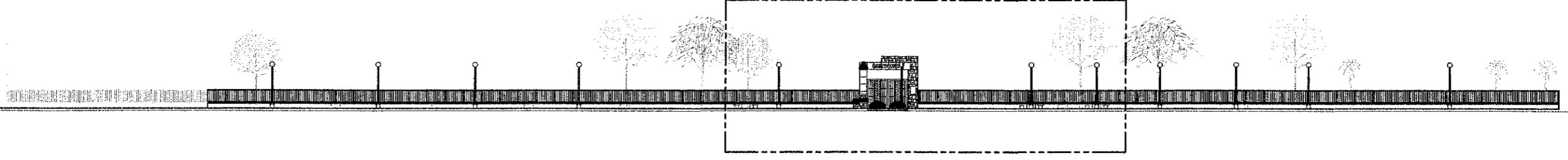
TERESA M. MERCADO
Acting Asst. Dept. Head

Approved by:

NANCY C. ESGUERRA
Officer - in - Charge

MMDA DREDGING FACILITIES

SEE BLOW-UP ELEVATION




1 FRONT ELEVATION

PROPOSED PARK LAMP

PROPOSED RAILING




PROPOSED
ENTRANCE ARCH

200
400 1100
fence line
road line



2 BLOW -UP ELEVATION

SCALE 1:100 MTS.

PREPARED BY:	RECOMMENDING APPROVAL :	APPROVED BY :	PROJECT TITLE :	SHEET CONTENT :	NOTED BY : T.M.M.	SHEET NO.:
 PARKS DEVELOPMENT & ADMINISTRATION DEPARTMENT	 Arch. NANCY C. ESCUERRA <small>OFFICER-IN-CHARGE</small>	 Engr. ISAGANI R. VERZOSA JR. <small>OFFICER-IN-CHARGE DEPARTMENT OF ENGINEERING QUEZON CITY</small>	PROPOSED DEVELOPMENT OF SAN FRANCISCO RIVER EASEMENT PARK AT COL. MORAN ST . <small>LOCATION: BGY. STA CRUZ DISTRICT 1, Q.C.</small>	SITE DEVELOPMENT PLAN	DATE : 6/19/19	
					CHECKED BY: A.C.T.	
					DATE : 6/19/19	
					DRAWN BY : E.G.H.	
					DATE : 6/19/19	

MMDA DREDGING FACILITIES

SEE BLOW-UP ELEVATION

1 FRONT ELEVATION

PROPOSED PARK LAMP




PROPOSED RAILING

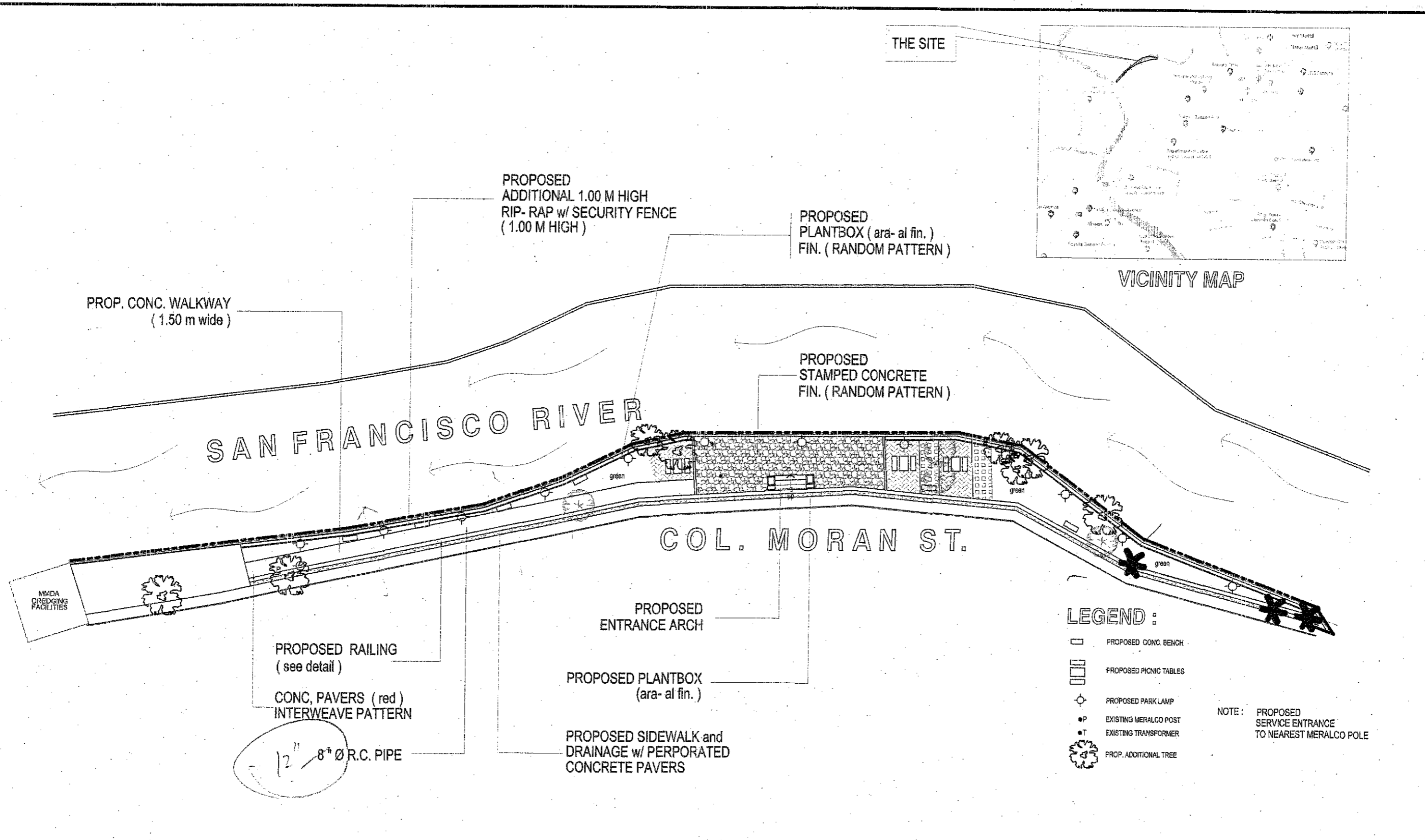
PROPOSED ENTRANCE ARCH

fence line
200
400 1100
road line

2 BLOW -UP ELEVATION


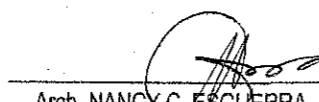

SCALE 1:100 MTS.

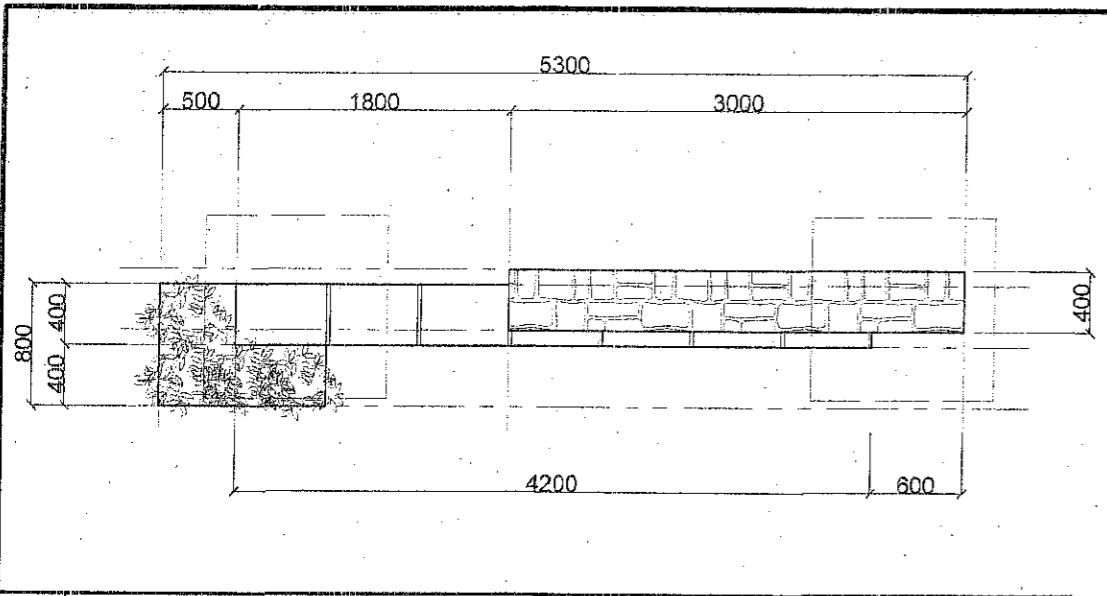
PREPARED BY:	RECOMMENDING APPROVAL :	APPROVED BY :	PROJECT TITLE :	SHEET CONTENT :	NOTED BY : T.M.M.	SHEET NO.:
 PARKS DEVELOPMENT & ADMINISTRATION DEPARTMENT	 Arch. NANCY C. ESGUERRA <small>OFFICER-IN-CHARGE</small>	 Engr. SAGANI R. VERZOSA JR. <small>OFFICER-IN-CHARGE DEPARTMENT OF ENGINEERING QUEZON CITY</small>	PROPOSED DEVELOPMENT OF SAN FRANCISCO RIVER EASEMENT PARK AT COL. MORAN ST.	SITE DEVELOPMENT PLAN	DATE : 6/19/19	
					CHECKED BY: A.C.T.	
					DATE : 6/19/19	
					DRAWN BY : E.G..H.	
			LOCATION : BGY. STA CRUZ DISTRICT 1, Q.C.		DATE : 6/19/19	



1 SITE DEVELOPMENT PLAN


SCALE 1:400 MTS.

PREPARED BY:	RECOMMENDING APPROVAL :	APPROVED BY :	PROJECT TITLE :	SHEET CONTENT :	NOTED BY : T.M.M.	SHEET NO.: <div style="border: 1px solid black; border-radius: 50%; width: 40px; height: 40px; display: flex; align-items: center; justify-content: center; margin: 0 auto;">1 6</div>
 PARKS DEVELOPMENT & ADMINISTRATION DEPARTMENT	 Arch. NANCY C. ESCUERRA <small>OFFICER-IN-CHARGE</small>	 Engr. ISACANI R. VERZOSA JR. <small>OFFICER-IN-CHARGE DEPARTMENT OF ENGINEERING QUEZON CITY</small>	PROPOSED DEVELOPMENT OF SAN FRANCISCO RIVER EASEMENT PARK AT COL. MORAN ST. LOCATION : BGY. STA CRUZ DISTRICT 1, Q.C.	SITE DEVELOPMENT PLAN	DATE : 6/19/19	
					CHECKED BY: A.C.T.	
					DATE : 6/19/19	
					DATE : 6/19/19	
					DATE : 6/19/19	



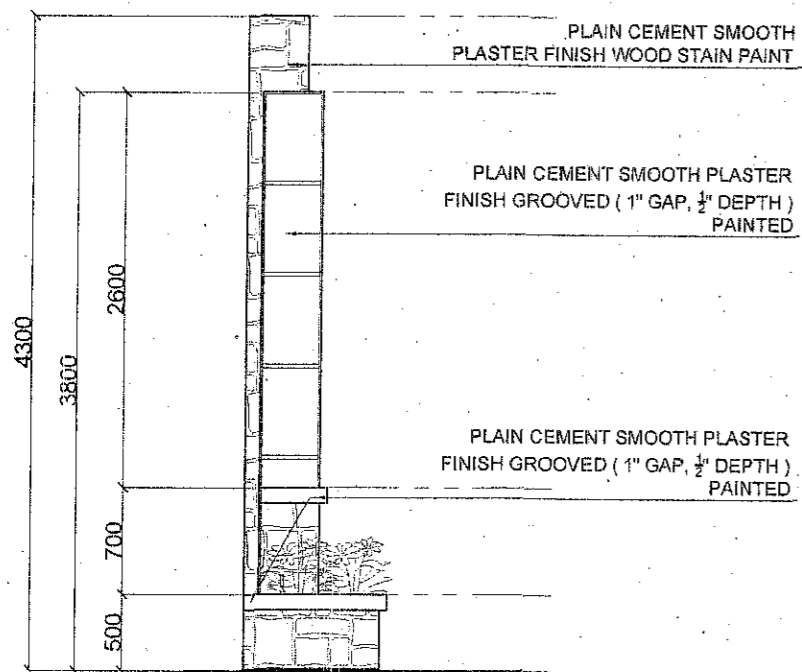
1 PLAN

SCALE 1 : 50 MTS.



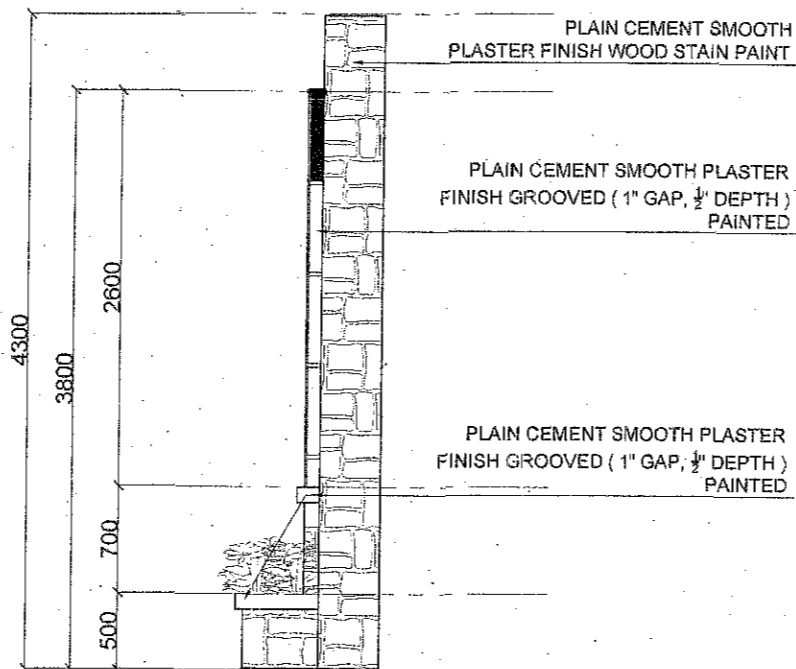
4 FRONT ELEVATION

SCALE 1 : 50 MTS.



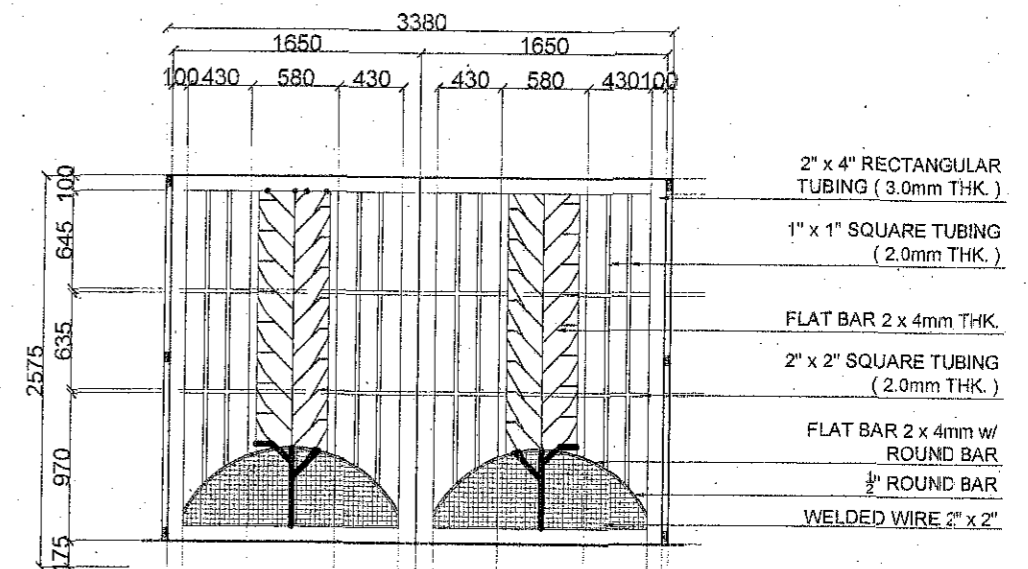
2 LEFT SIDE ELEVATION

SCALE 1 : 50 MTS.



3 RIGHT SIDE ELEVATION


SCALE 1 : 50 MTS.



5 GATE DETAIL

SCALE 1 : 200 MTS.

PREPARED BY:



RECOMMENDING APPROVAL:

Arch. NANCY C. ESGUERRA
OFFICER-IN-CHARGE

APPROVED BY:

Engr. ISAGAN R. VERZOSA JR.
OFFICER-IN-CHARGE
DEPARTMENT OF ENGINEERING
QUEZON CITY

Hon. MA. JOSEFINA G. BELMONTE
CITY MAYOR
QUEZON CITY

PROJECT TITLE:

PROPOSED DEVELOPMENT OF
SAN FRANCISCO RIVER
EASEMENT PARK
AT COL. MORAN ST.

LOCATION: BGY. STA CRUZ DISTRICT 1, Q.C.

SHEET CONTENT:

AS SHOWN

NOTED BY: T.M.M.

DATE: 6/19/19

CHECKED BY: A.C.T.

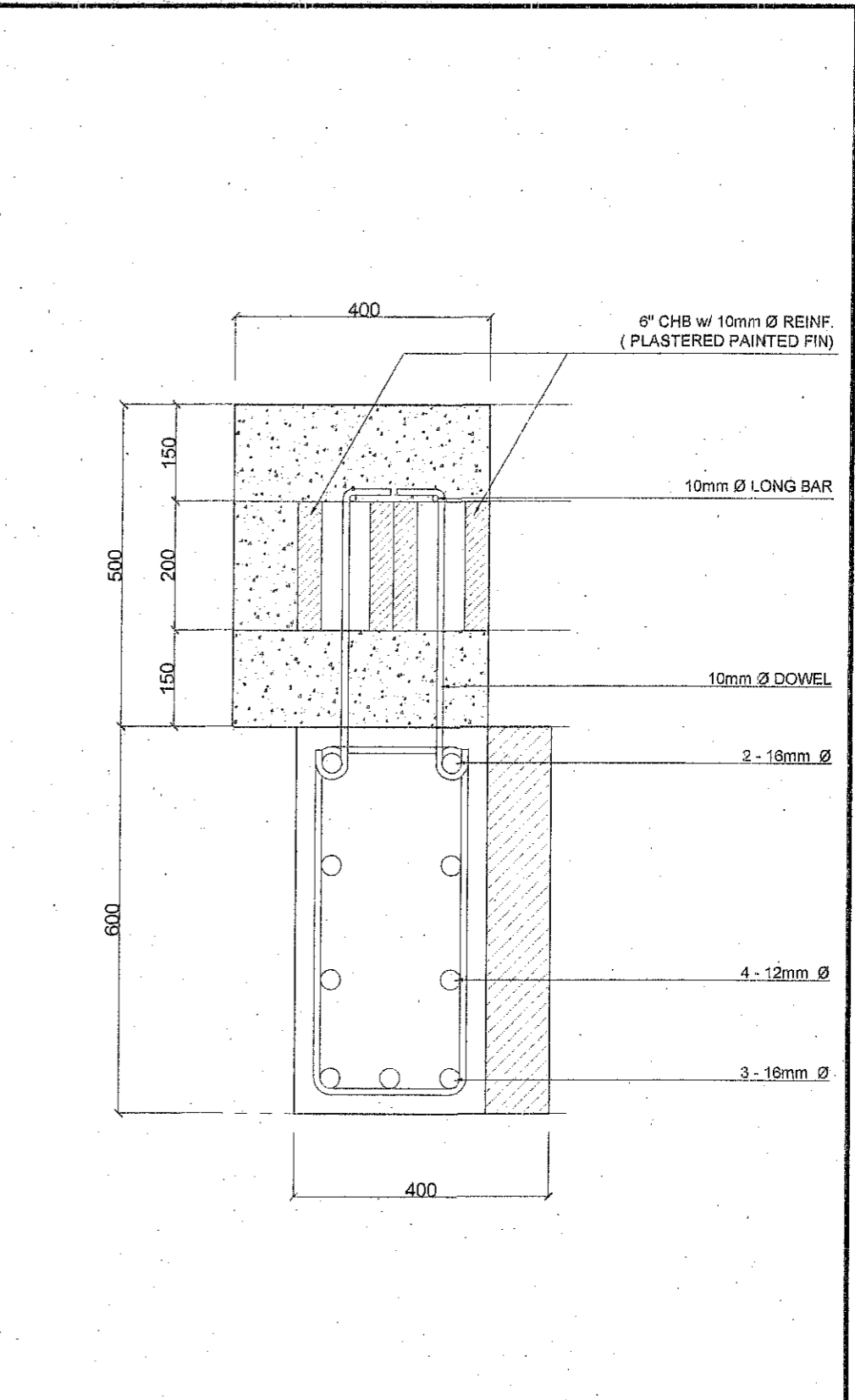
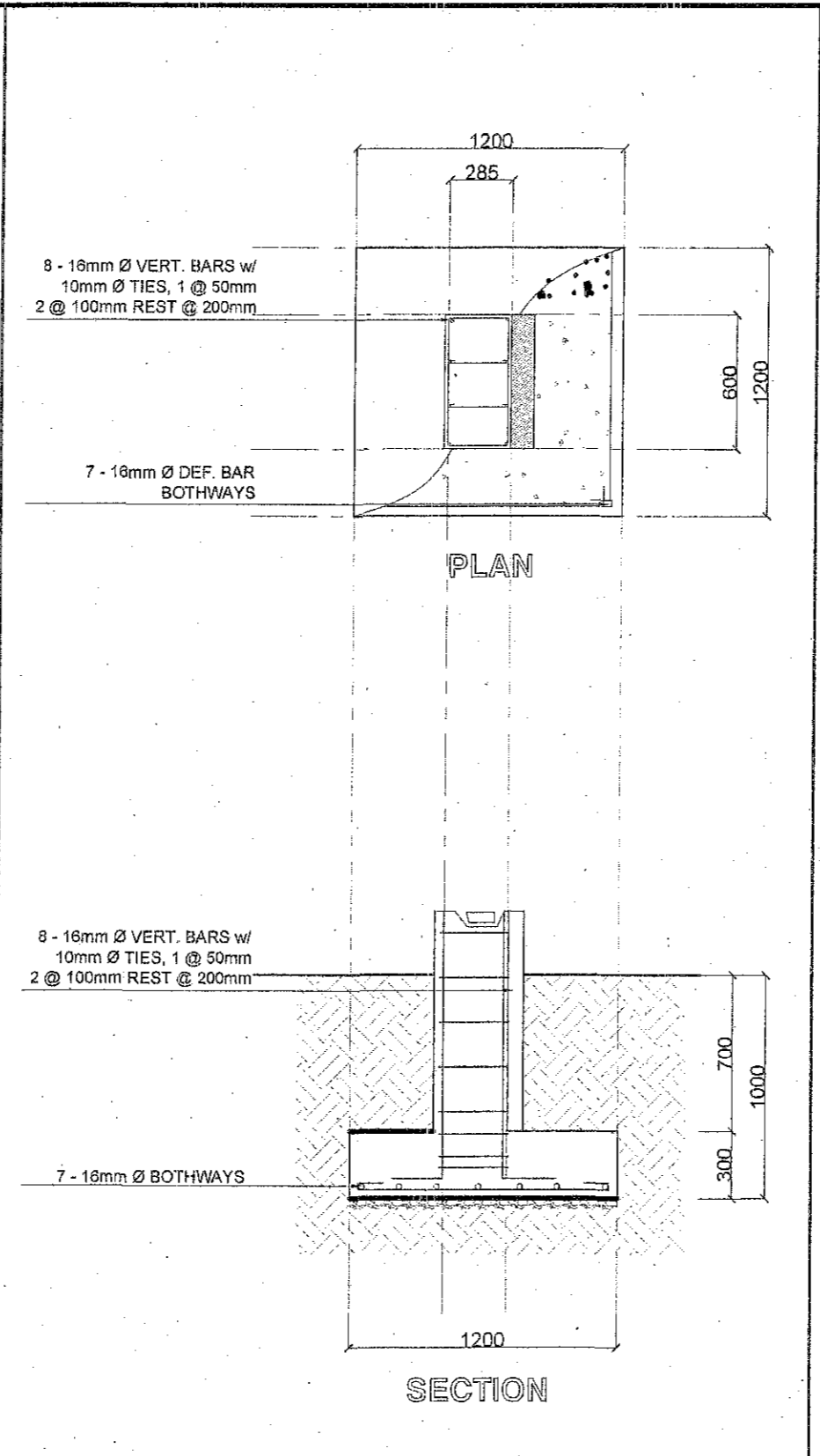
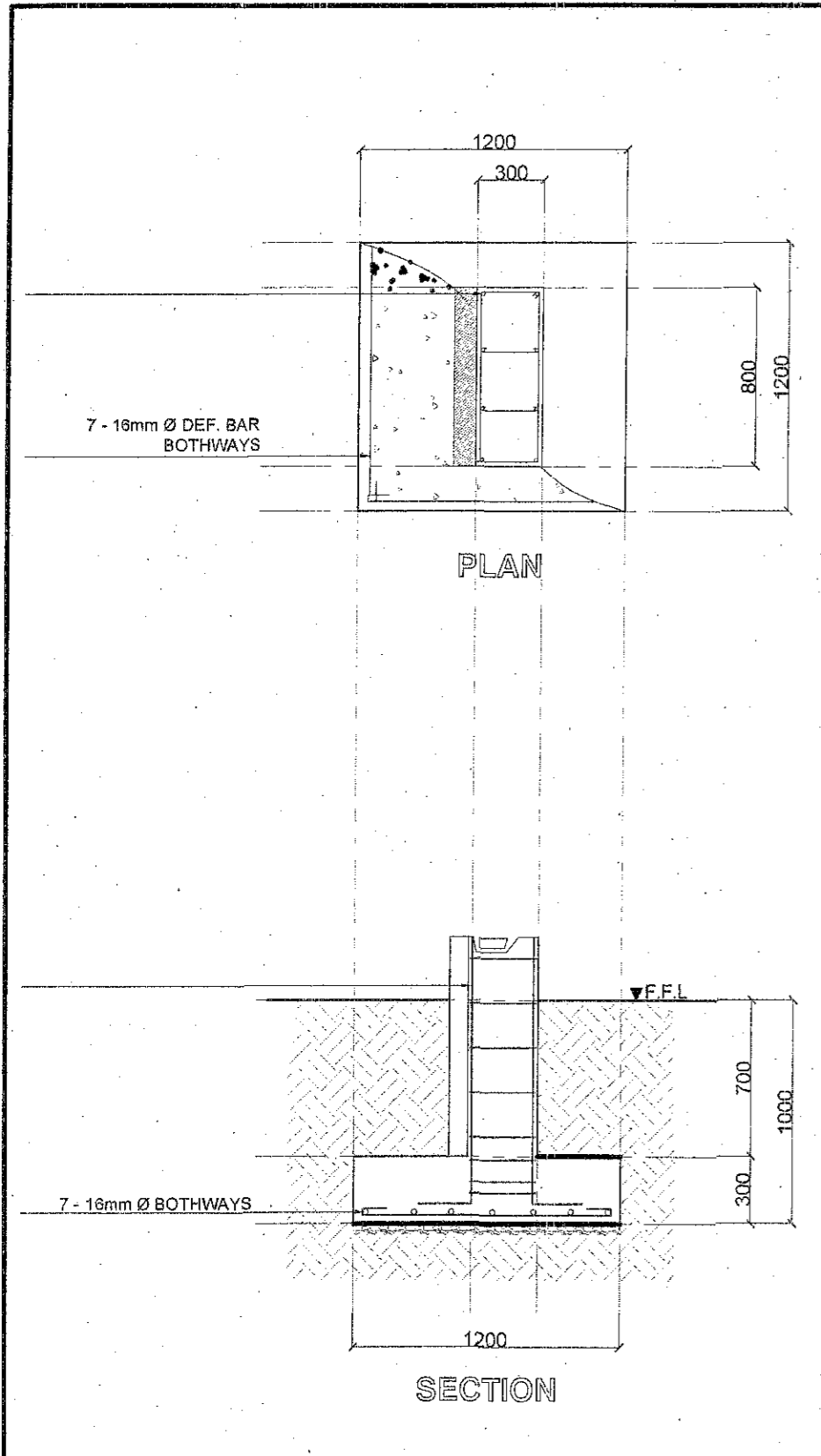
DATE: 6/19/19

DRAWN BY: E.G.H.

DATE: 6/19/19

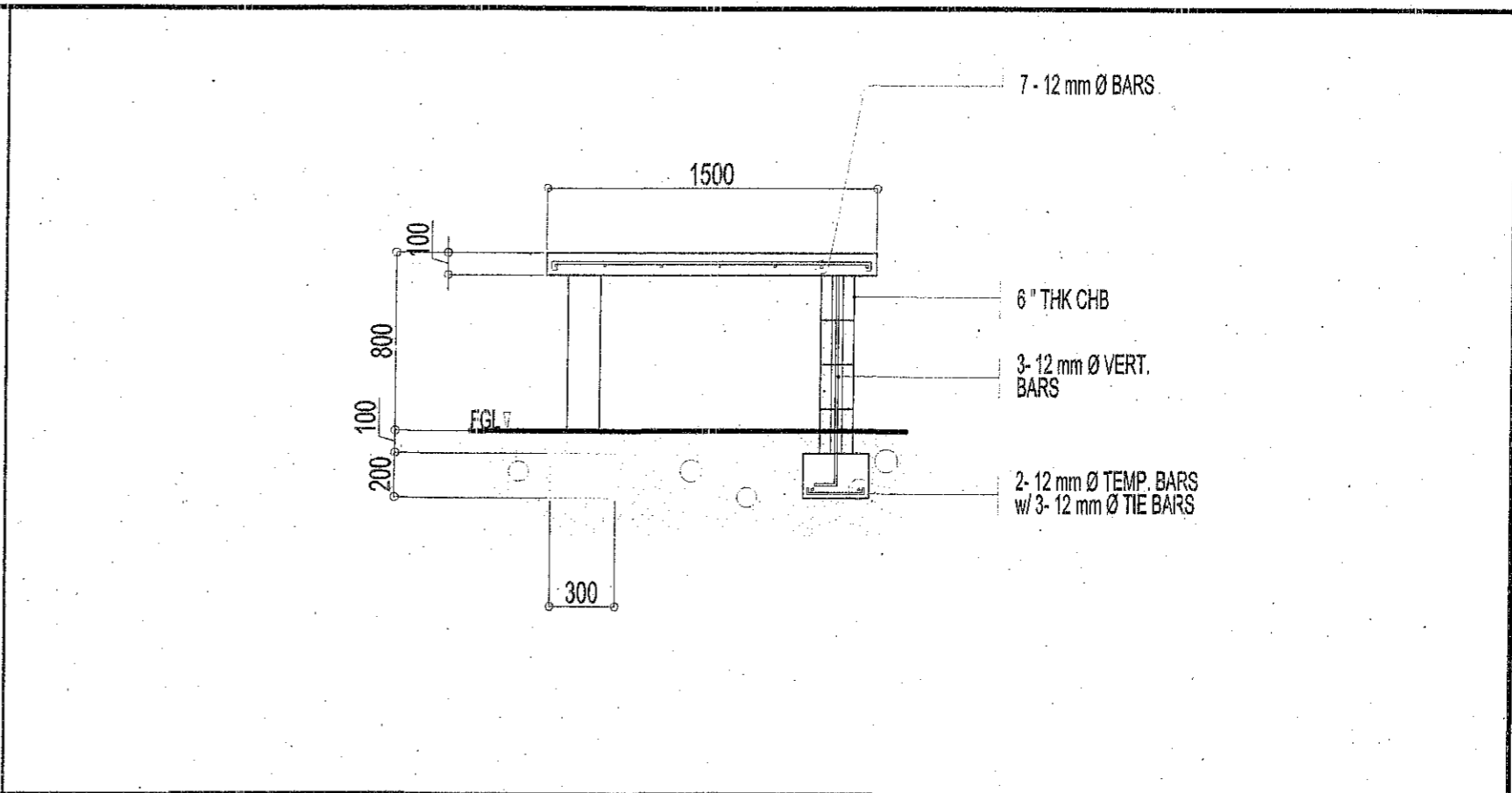
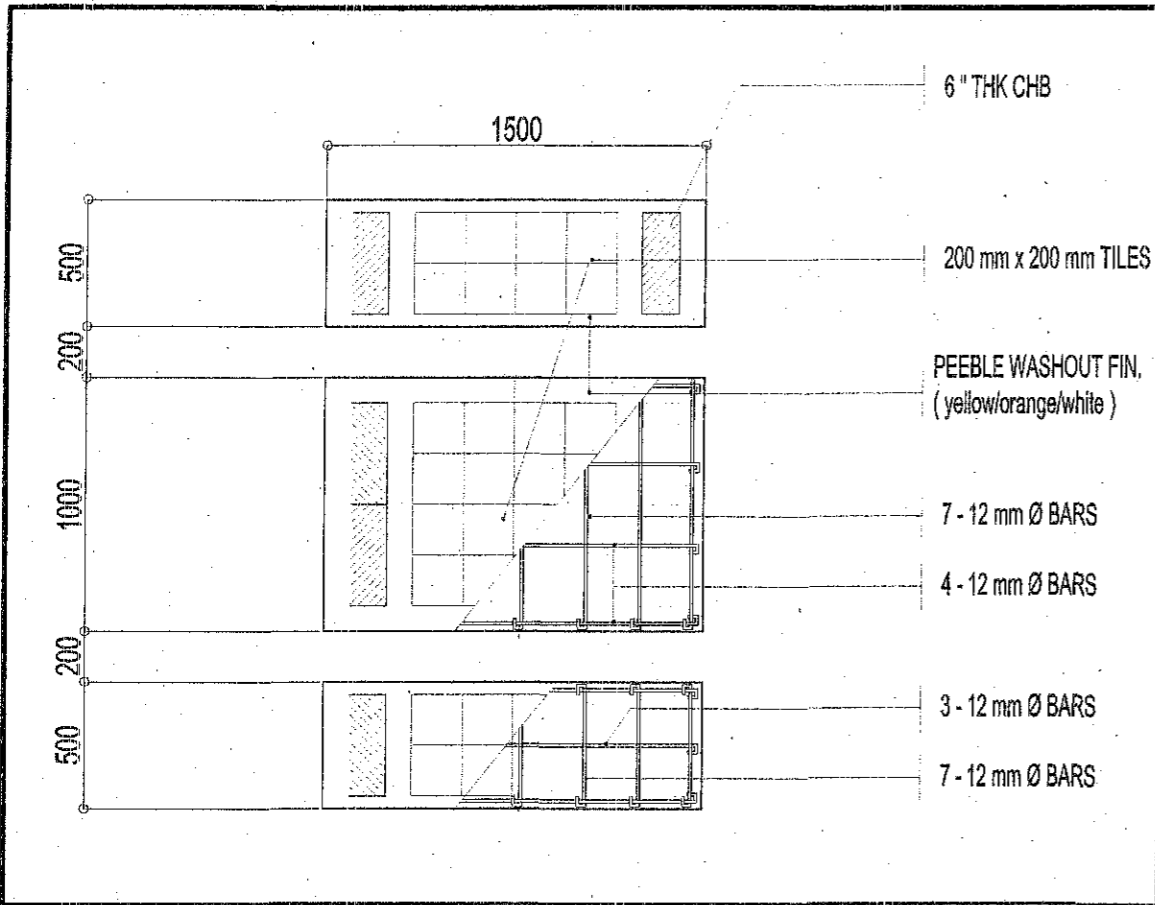
SHEET NO.:

2
6



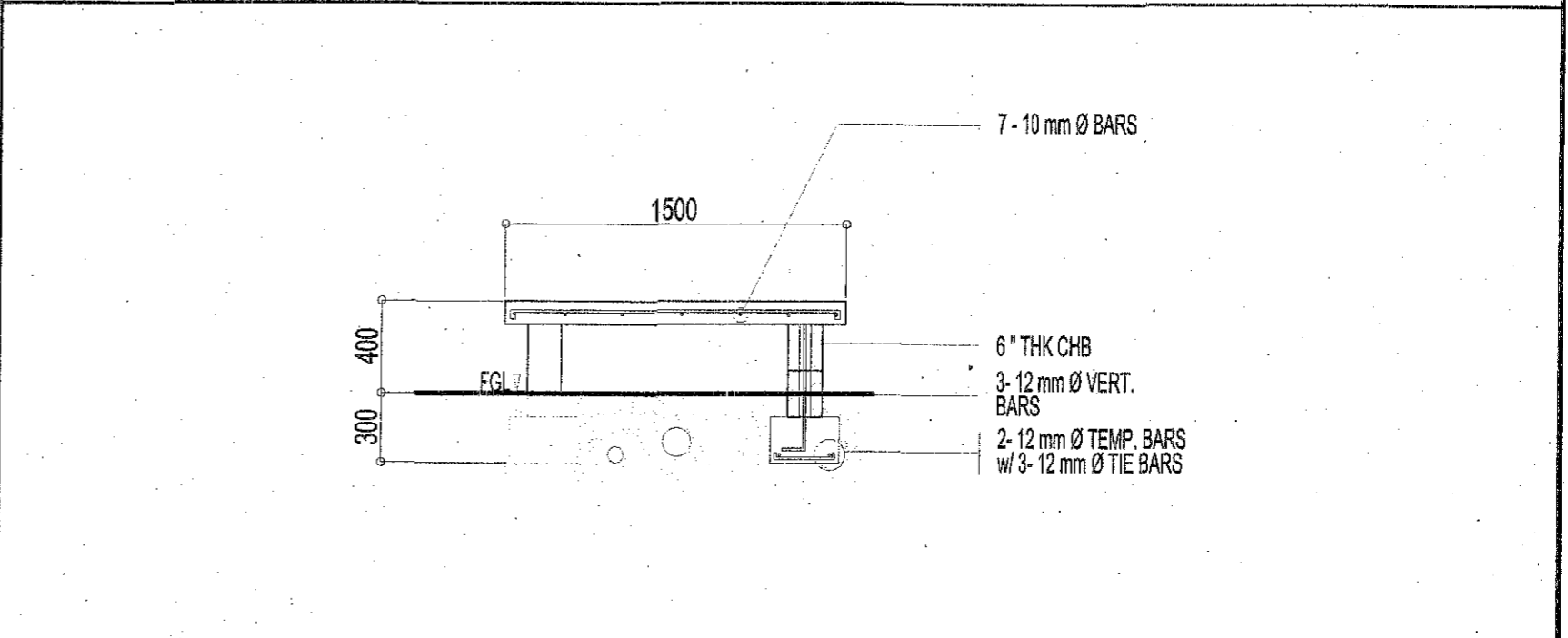
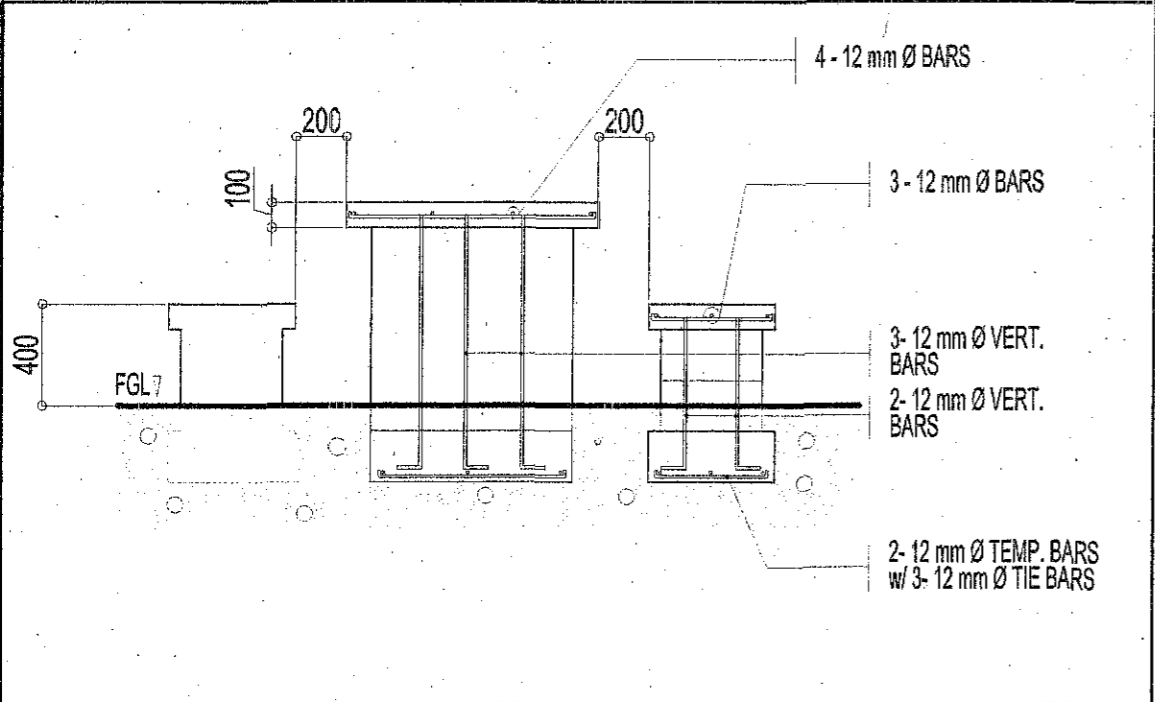
1 C1/F1 DETAIL		SCALE 1 : 30 MTS.		2 C2/F2 DETAIL		SCALE 1 : 30 MTS.		3 BEAM DETAIL		SCALE 1 : 10 MTS.	
PREPARED BY:		RECOMMENDING APPROVAL:		APPROVED BY:		PROJECT TITLE:		SHEET CONTENT:		NOTED BY: T.M.M.	
PARKS DEVELOPMENT & ADMINISTRATION DEPARTMENT		Arch. NANCY C. ESQUERRA OFFICER-IN-CHARGE		Engr. ISAGANI R. VERZOSA JR. OFFICER-IN-CHARGE DEPARTMENT OF ENGINEERING QUEZON CITY		Hon. MA. JOSEFINA G. BELMONTE CITY MAYOR		PROPOSED DEVELOPMENT OF SAN FRANCISCO RIVER EASEMENT PARK AT COL. MORAN ST.		AS SHOWN	
						LOCATION: BGY. STA. CRUZ DISTRICT 1, Q.C.				DATE: 6/19/19	
										CHECKED BY: A.C.T.	
										DATE: 6/19/19	
										DRAWN BY: E.G.H.	
										DATE: 6/19/19	
										SHEET NO.: 3/6	

ETM
4
6



1 PLAN

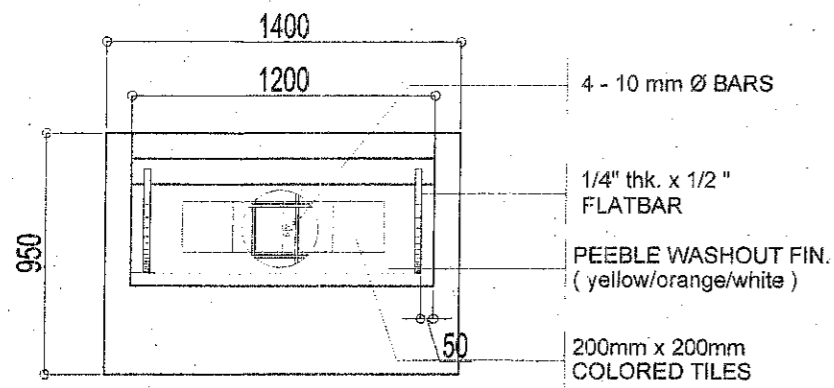
3 FRONT ELEVATION (table)



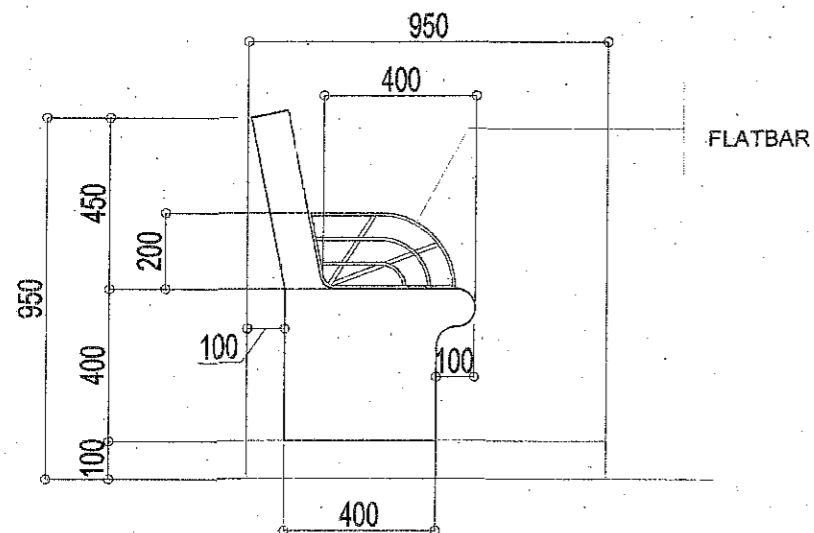
2 LEFT ELEVATION/ SECTION SCALE 1 : 200 MTS.

4 FRONT ELEVATION (bench)

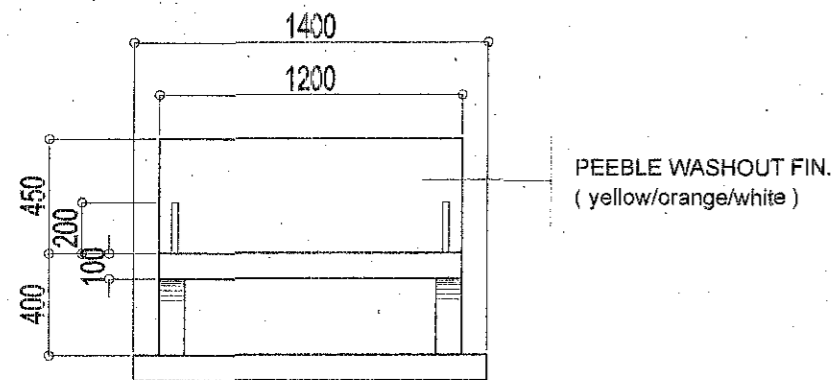
PREPARED BY:	RECOMMENDING APPROVAL:	APPROVED BY:	PROJECT TITLE:	SHEET CONTENT:	NOTED BY: T.M.M.	SHEET NO.:
	 Arch. NANCYC. ESGUERRA OFFICER-IN-CHARGE	 Engr. ISAGANI R. VERZOSA JR. OFFICER-IN-CHARGE DEPARTMENT OF ENGINEERING QUEZON CITY	Hon. MA. JOSEFINA G. BELMONTE CITY MAYOR QUEZON CITY	PROPOSED DEVELOPMENT OF SAN FRANCISCO RIVER EASEMENT PARK AT COL. MORAN ST. LOCATION: BGY. STA CRUZ DISTRICT 1, Q.C.	AS SHOWN	
					DATE: 6/19/19	
					CHECKED BY: A.C.T.	
					DATE: 6/19/19	
					DRAWN BY: E.G.H.	
					DATE: 6/19/19	



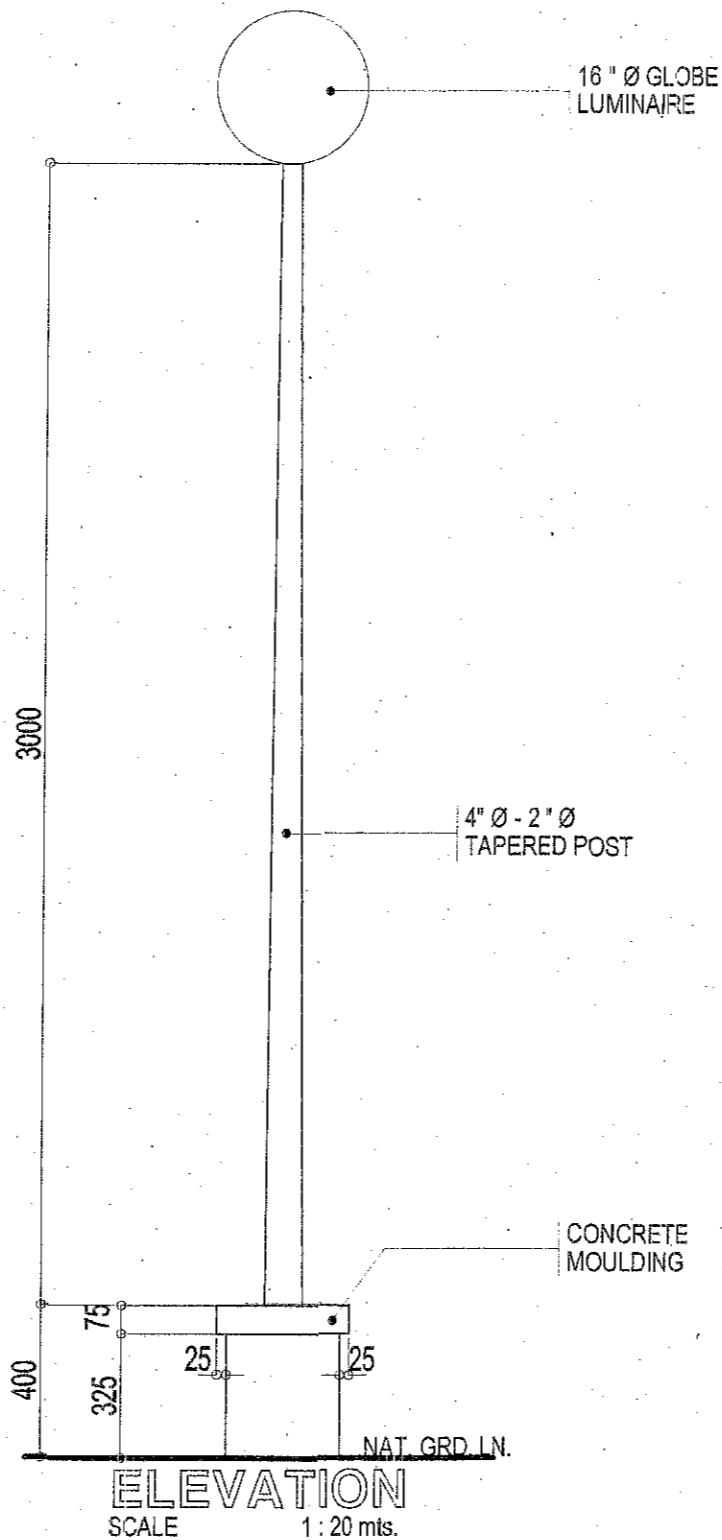
1 PLAN SCALE 1 : 30 MTS.



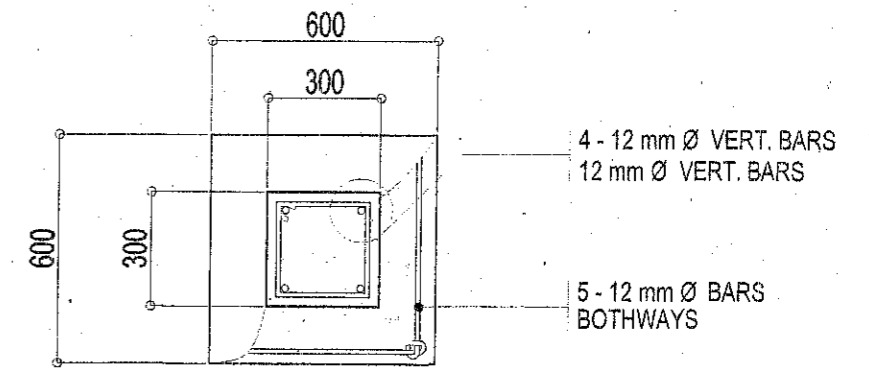
2 SIDE ELEVATION SCALE 1 : 20 MTS.



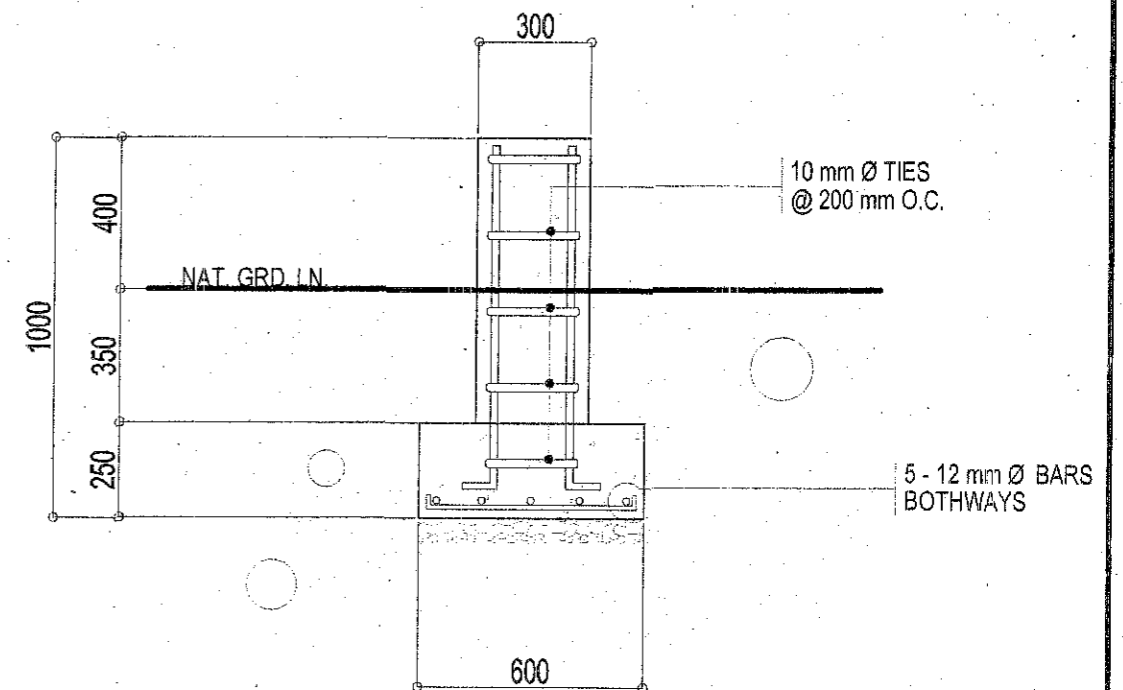
3 FRONT ELEVATION SCALE 1 : 30 MTS.



4 PARK LAMP DETAIL



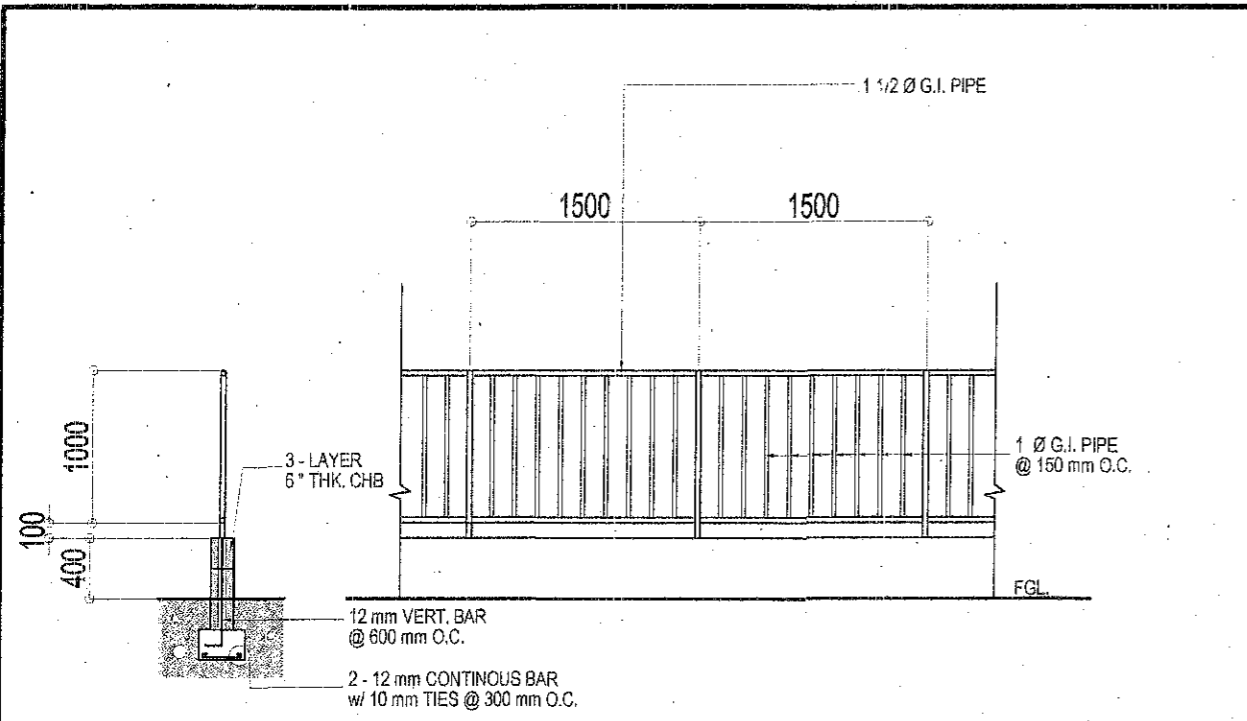
PLAN



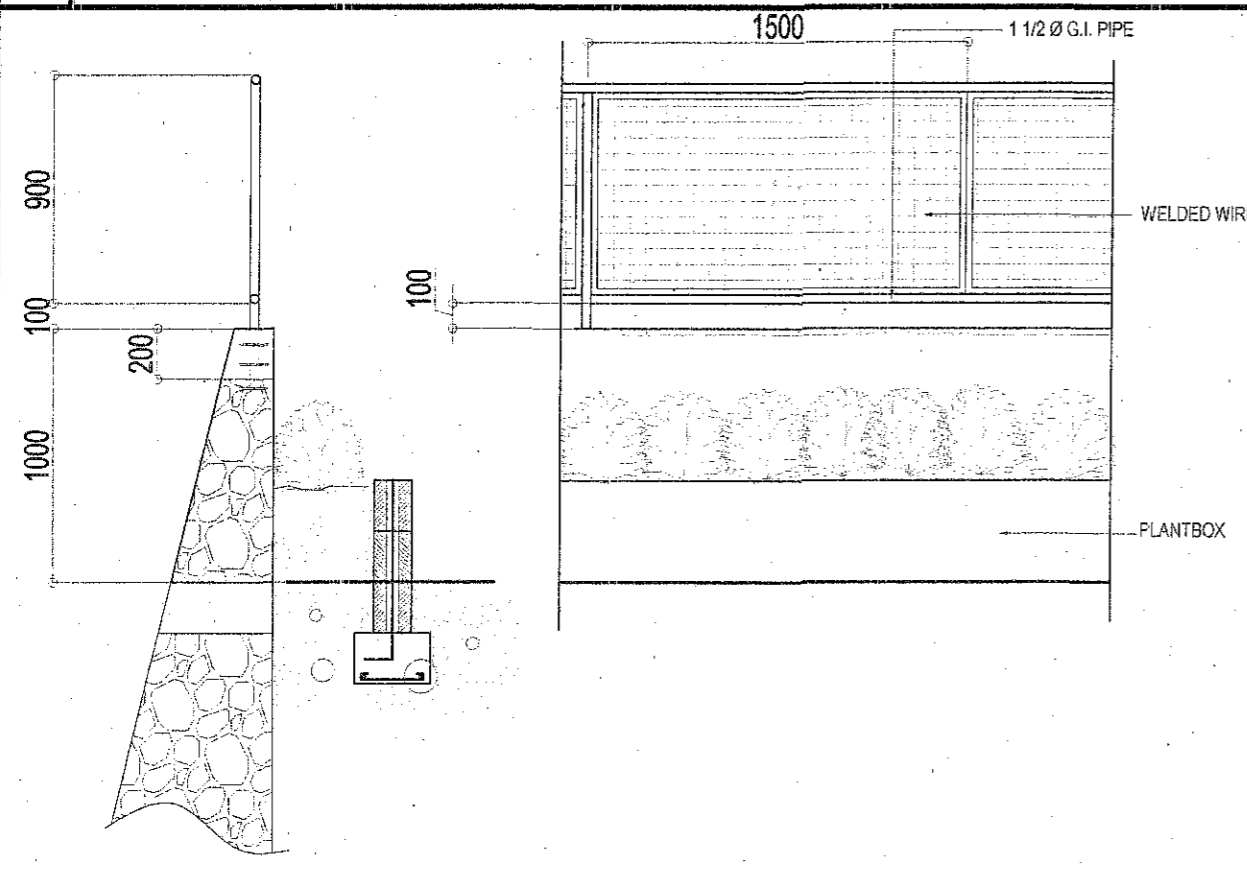
SECTION

DETAIL OF PEDESTAL SCALE 1 : 20 mts.

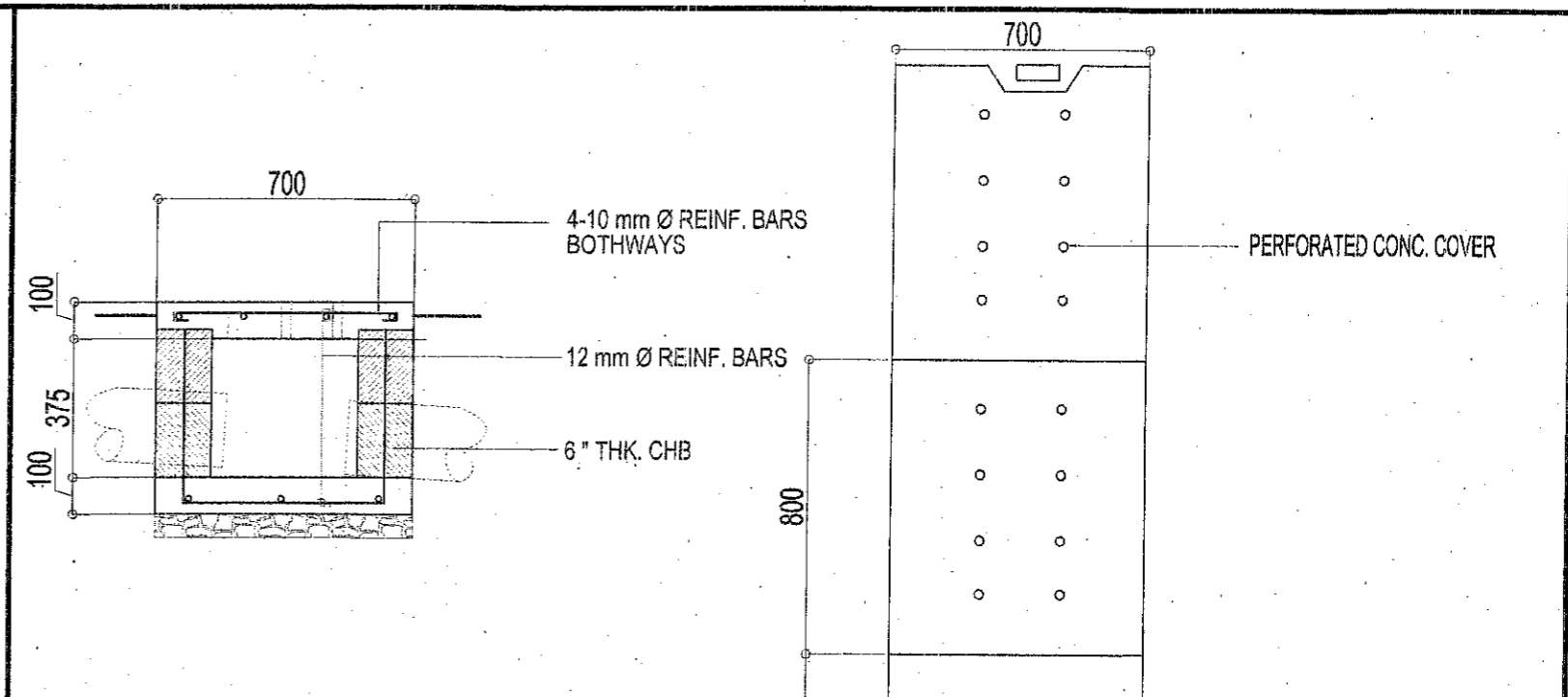
PREPARED BY:	RECOMMENDING APPROVAL:	APPROVED BY:	PROJECT TITLE:	SHEET CONTENT:	NOTED BY: T.M.M.	SHEET NO.: 5 6
<p>PARKS DEVELOPMENT & ADMINISTRATION DEPARTMENT</p>	 Arch. NANCY C. ESGUERRA OFFICER IN CHARGE	 Engr. ISAGANI R. VERZOSA JR. OFFICER IN CHARGE DEPARTMENT OF ENGINEERING QUEZON CITY	PROPOSED DEVELOPMENT OF SAN FRANCISCO RIVER EASEMENT PARK AT COL. MORAN ST. LOCATION: BGY. STA. CRUZ DISTRICT 1, Q.C.	AS SHOWN	DATE: 6/19/19	
					CHECKED BY: A.C.T.	
					DATE: 6/19/19	
					DRAWN BY: E.G.H.	
					DATE: 6/19/19	



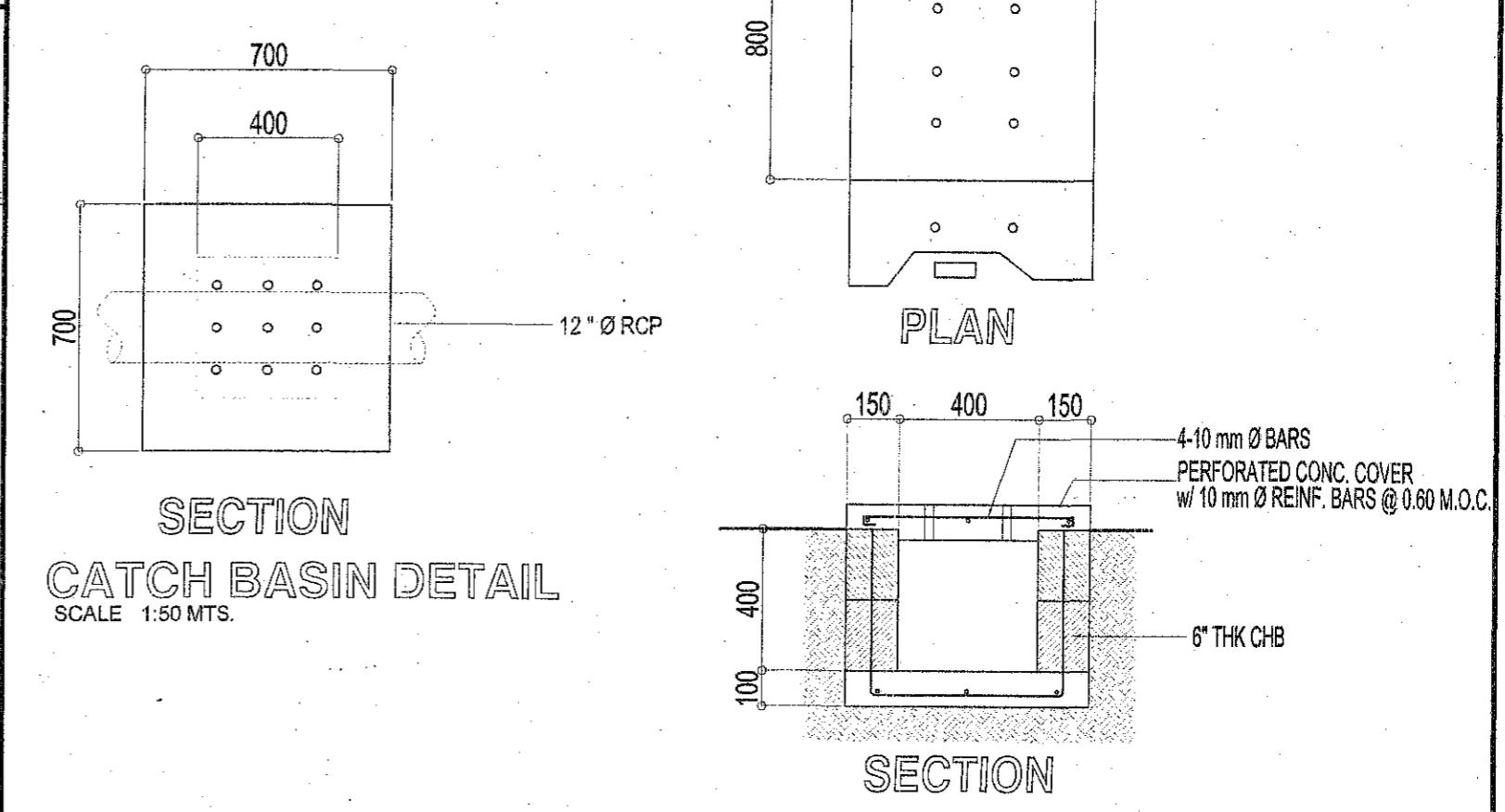
1 FENCE DETAIL SCALE 1 : 50 MTS.



2 WELDED WIRE FENCE @ RIP-RAP SCALE 1 : 30 MTS.



3 PERPORATED CANAL DETAIL SCALE 1:20 MTS.



SECTION CATCH BASIN DETAIL SCALE 1:50 MTS.

PREPARED BY: 		RECOMMENDING APPROVAL: Arch. NANCY C. ESGUERRA <small>OFFICER-IN-CHARGE</small>		APPROVED BY: Engr. ISAGAN R. VERZOSA JR. <small>OFFICER-IN-CHARGE</small> <small>DEPARTMENT OF ENGINEERING</small> <small>QUEZON CITY</small>		PROJECT TITLE: PROPOSED DEVELOPMENT OF SAN FRANCISCO RIVER EASEMENT PARK AT COL. MORAN ST. <small>LOCATION: BGY. STA. CRUZ DISTRICT 1, Q.C.</small>		SHEET CONTENT: AS SHOWN		NOTED BY: T.M.M. DATE: 6/19/19 CHECKED BY: A.C.T. DATE: 6/19/19 DRAWN BY: E.G..H. DATE: 6/19/19		SHEET NO.: 	
-------------------------	--	--	--	--	--	---	--	-----------------------------------	--	---	--	-----------------------	--