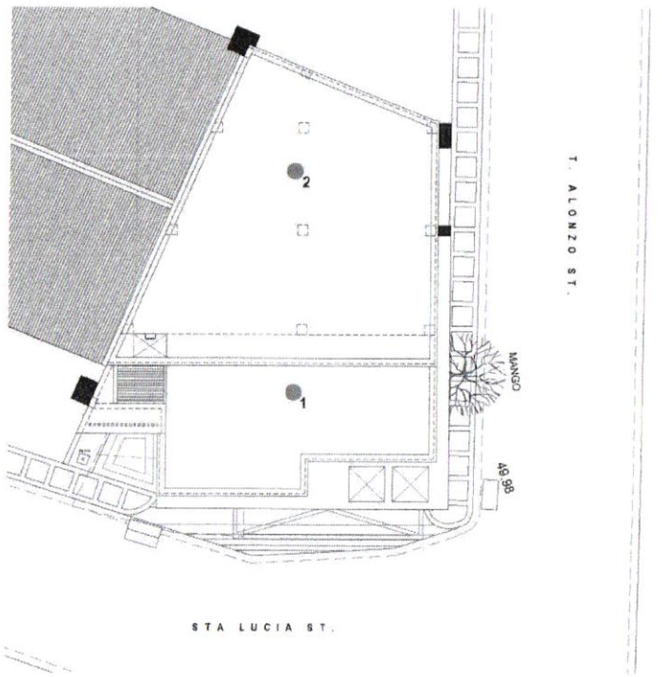

1 SITE DEVELOPMENT PLAN

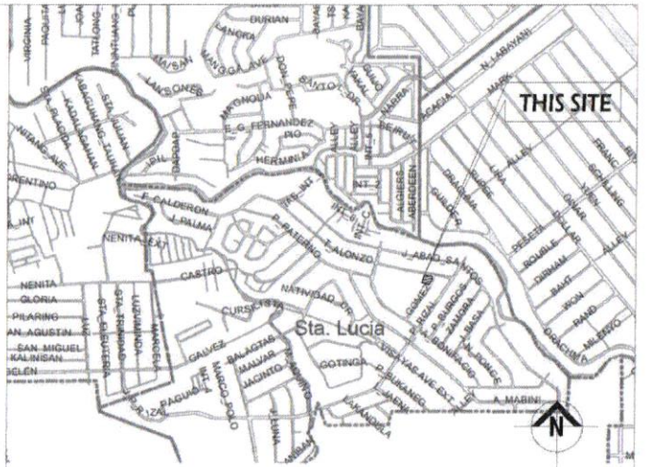

2 VICINITY MAP

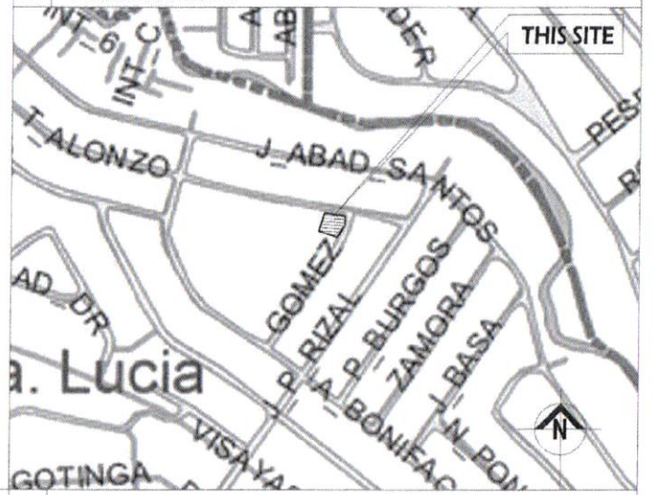

3 LOCATION MAP

Republika ng Pilipinas Lungsod ng Quezon CITY ARCHITECT DEPARTMENT (P. GOVE CENTER, 0-990, Brgy. QUEZON CITY HALL COMPOUND, ELIPTICAL ROAD, DILIMAN, QUEZON CITY)	PROVISO	RECOMMENDING APPROVAL AR. LUCILLE H. CHUA, fuap, piep CITY ARCHITECT	APPROVED BY: HON. MA. JOSEFINA G. BELMONTE MAYOR	PROJECT TITLE: GEOTECHNICAL INVESTIGATION FOR THE PROPOSED CONSTRUCTION OF THREE (3) STOREY FIRE SUB STATION AT BARANGAY STA. LUCIA LOCATION: BRGY. STA. LUCIA, QUEZON CITY	SHEET CONTENTS:	PROJECT NO.: DATE: July 2024 DRAWN BY: Ar. J.U.C. DESIGNED BY: Ar. J.U. Cosa CHECKED BY: Ar. R. G. Resurreccion	SHEET NO.: AR-00